



ADB Assistance for Rehabilitation and Redevelopment Aceh & Nias

The Asian Development Bank (ADB) developed the Tsunami and Earthquake Emergency Support Project (ETESP) in response to the 2004 Tsunami that devastated coastal area in Nanggroe Aceh Darussalam and the 2005 Nias earthquake.

ETESP projects focus on 5 issues critical for rebuilding:

- Livelihood restoration
- Social service provision
- Community infrastructure
- Physical infrastructure
- Fiduciary governance

ETESP's aim is to help in this rebuilding through reconstruction and development projects that support and facilitate economic revival. Consistent with the Millennium Development Goals (MDG) the projects are also consistent with GoI's plans and regulations. ETESP Package 24 is the package developed to support Spatial Planning and Environmental Management (SPEM) in 20 sub-districts (Kecamatan) in Aceh and Nias.

ETESP projects were designed and implemented in coordination with the Rehabilitation and Reconstruction Agency NAD-Nias (Badan Rekonstruksi dan Rehabilitasi NAD-Nias) as the project executive. ADB is working together with BRR in various sectors; technical assistance in financial management and projects, framing project implementation guidance, project standard operations procedures and monitoring procurement process.

Kabupaten Information



ETESP-24's Kecamatan Spatial Framework and Action Plans

Kecamatan Spatial Frameworks and Action Plans are the primary outputs of ETESP-24. They are documents that consolidate information about a Kecamatan including its physical, social and economic characteristics, infrastructure, resources and environmental factors. The documents provide an assessment of needs, issues and potentials, identify rehabilitation and development priorities, assess their costs, social and environmental consideration, and recommend actions and projects.

For Further Information, please contact :

Bappeda Kabupaten Aceh Selatan

Jl. T. Ben Mahmud No. 13 A
Tapaktuan, Aceh Selatan
T: (+62 656) 21272 F: (+62 656 21272, 21479)
www.acehselatan.go.id

BRR NAD – Nias Regional V – Aceh Selatan District

Jln. Syech Adburrauf no. 15
Kelurahan Hulu
Tapak Tuan – 23714
T: (+62 656) 21557 F: (+62 656 21557)

Bappeda Kabupaten Nias

Jl. Pancasila No. 10 Gunung Sitoli
Nias, 22814
Telp. (0639) 21138

BRR Nias Representative

Deputy of Planning & Controlling
Jln. Pelud Binaka Km 6,6 Desa Fodo
Gunung Sitoli, Nias
T: (+62 639) 22848 F: (+62 639) 22035

Bappeda Kabupaten Simeulue

Jl. Tgk. Diujung - Sinabang
Telp. (+62 650) 21540
Fax. (+62 650) 21407
www.simeuluekab.go.id

BRR NAD-Nias Regional IV – Simeulue District

Jln. Tgk. Diujung – Air Dingin
Sinabang, Simeulue
T: (+62 650) 7000977 F: (+62 650) 21103

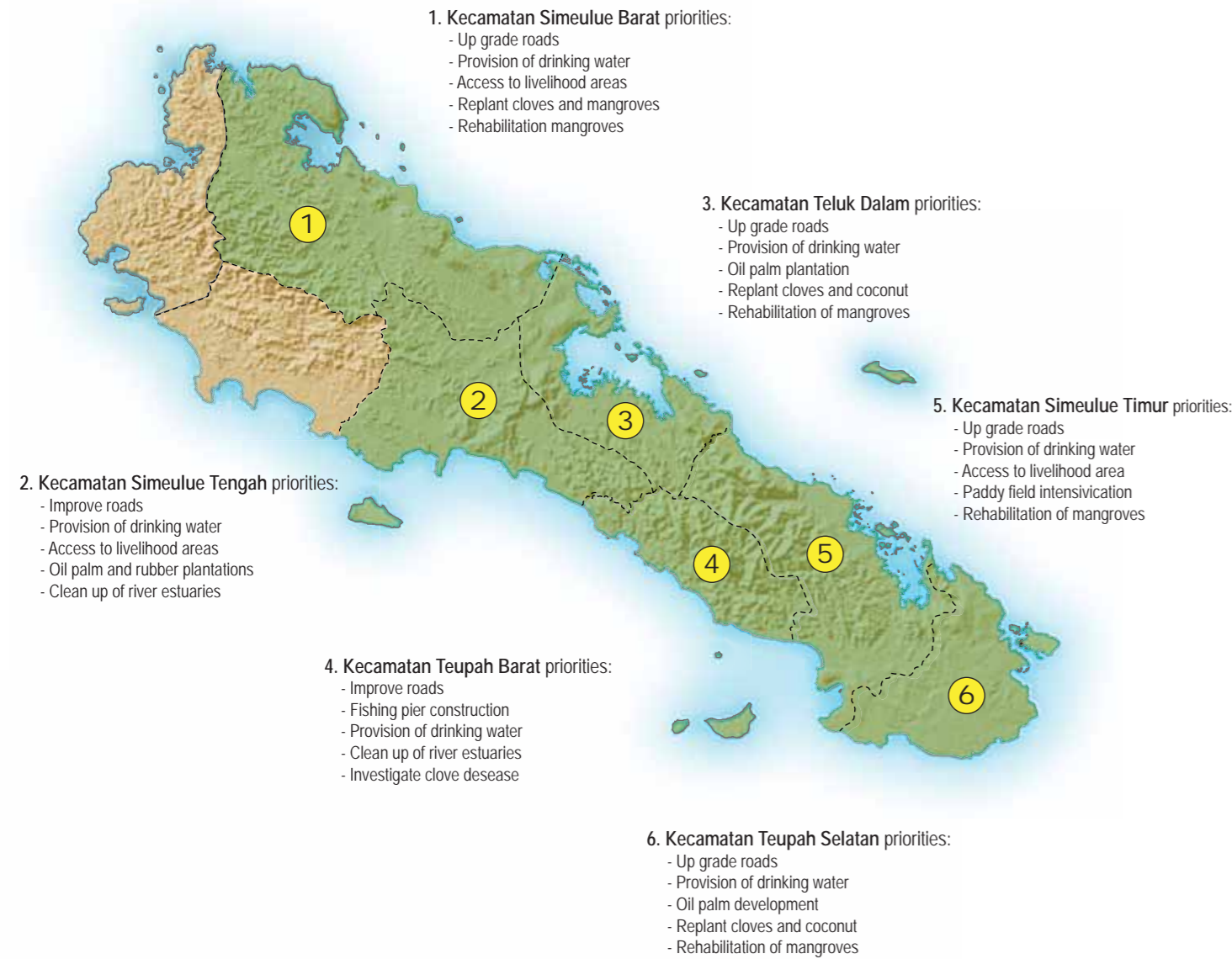




Kabupaten Simeulue

Kabupaten Simeulue with its capital city Sinabang is located on the Indian Ocean, 150 km offshore from West Aceh. Kabupaten Simeulue was separated from Kabupaten Aceh Barat in 2000, in order to enhance the development process in this area. Simeulue was near to the epicenter of earthquake 2004, although casualties and damage were minimal. However, they are pressing development issues which must be dealt with and the population is poor.

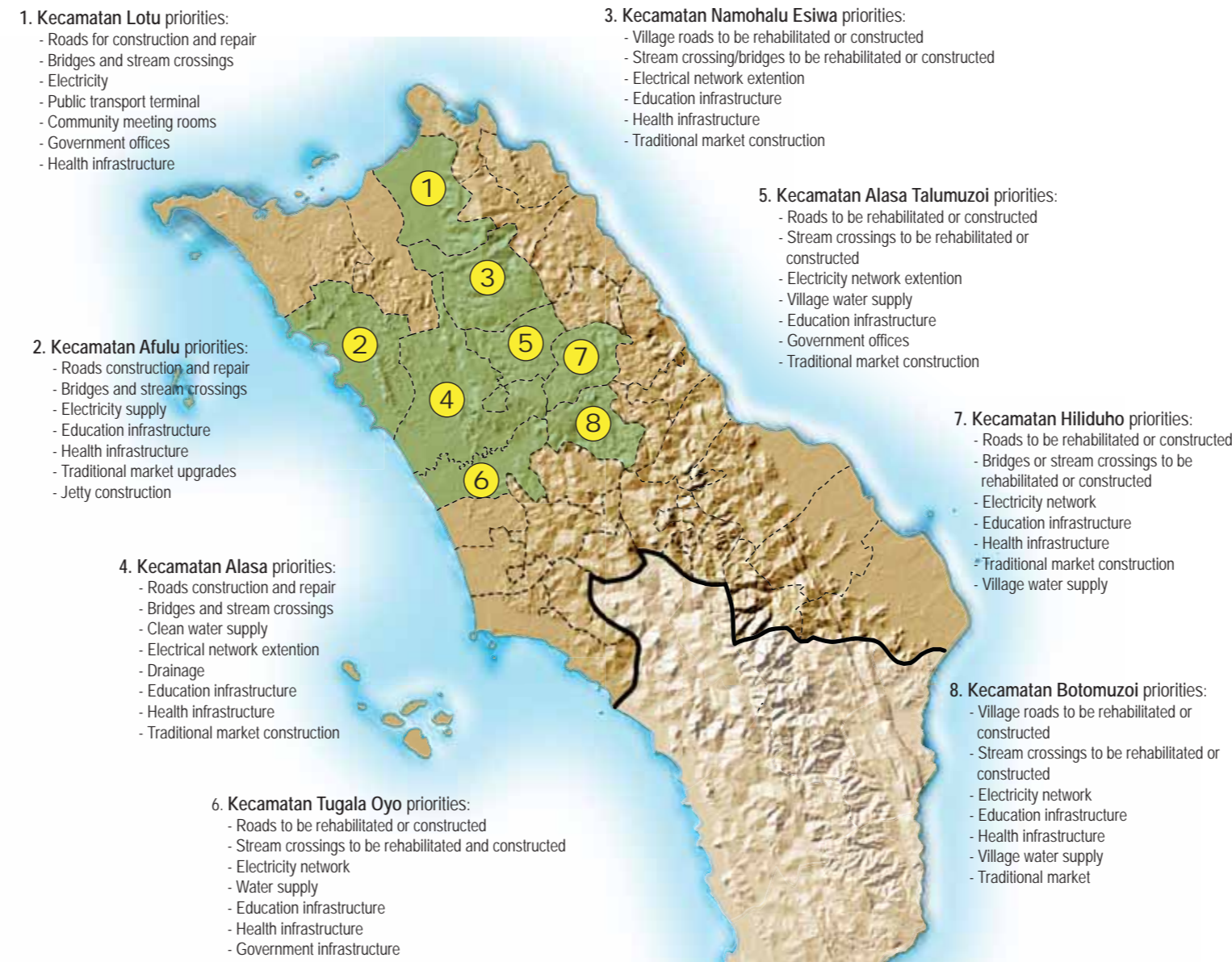
In Kabupaten Simeulue, ETESP-24 focused on six Kecamatan: Teupah Selatan, Teupah Barat, Simeulue Timur, Simeulue Tengah, Teluk Dalam and Simeulue Barat.



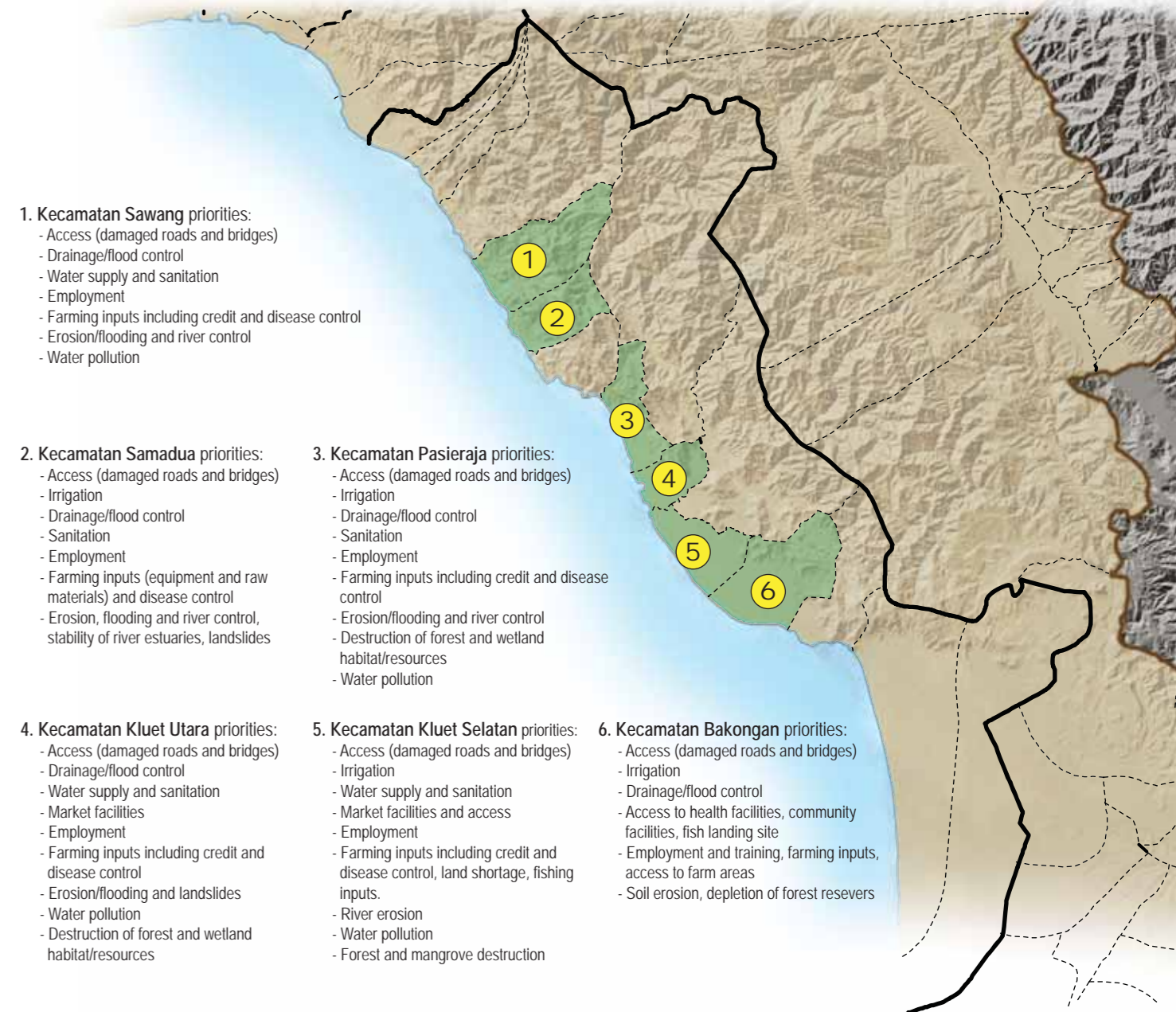

Kabupaten Nias

Kabupaten Nias with its capital city Gunung Sitoli is one of the two kabupaten of North Sumatra Province found in Nias Island. In 2003, Nias Island was divided into two kabupaten: Kabupaten Nias in the northern region and Kabupaten Nias Selatan in the south. Gunung Sitoli is the center of administration and business affairs of the kabupaten Nias. Nias has a very unique culture and nature that quite different from other areas in North Sumatra. The population generally is poor and there are minimal basic services.

In Nias, ETESP-24 focused on eight Kecamatan: Lotu, Hiliduho, Afulu, Namohalu Esiwa, Alasa, Tugaya Oyo, Botomuzoi and Alasa Talumuzoi.




Kabupaten Aceh Selatan



Kabupaten Aceh Selatan with its capital city Tapak Tuan covers 418.537 ha or 4185 km². Almost 70% of the Aceh Selatan area is tropical rain forest and included in the Leuser ecosystem conservation area.

The major agronomy industry in Aceh Selatan is paddy, Aceh Selatan is also renowned for its commodities such as pala, kemiri and nilam oil. In Aceh Selatan, ETESP-24 focused on six Kecamatan: Pasieraja, Samadua, Sawang, Kluet Utara, Kluet Selatan and Bakongan.

